

# **The Midden at Möðruvellir, 2007**

## **Preliminary Excavation Report**



Ramona Harrison  
With H. M. Roberts



FS365-06382  
Fornleifastofnun Íslands  
Reykjavík 2007



© Fornleifastofnun Íslands 2007  
Bárugötu 3  
101 Reykjavík  
Sími: 551 1033  
Fax: 551 1047  
Netfang: [fsi@instarch.is](mailto:fsi@instarch.is)  
Heimasíða: [www.instarch.is](http://www.instarch.is)  
Kápumyndin - Howell Roberts

# **The Midden at Möðruvellir 2007**

## **Preliminary Excavation Report**

Ramona Harrison

Between July 31<sup>st</sup> and August 10th 2007, staff from Fornleifastofnun Íslands continued excavation of an evaluation trench begun in the summer of 2006. This aimed at investigating the nature and preservation of faunal remains at the so-called Ash Hill (Öskuhóll) at Möðruvellir, in Hörgárbyggð, Eyjafjörður.

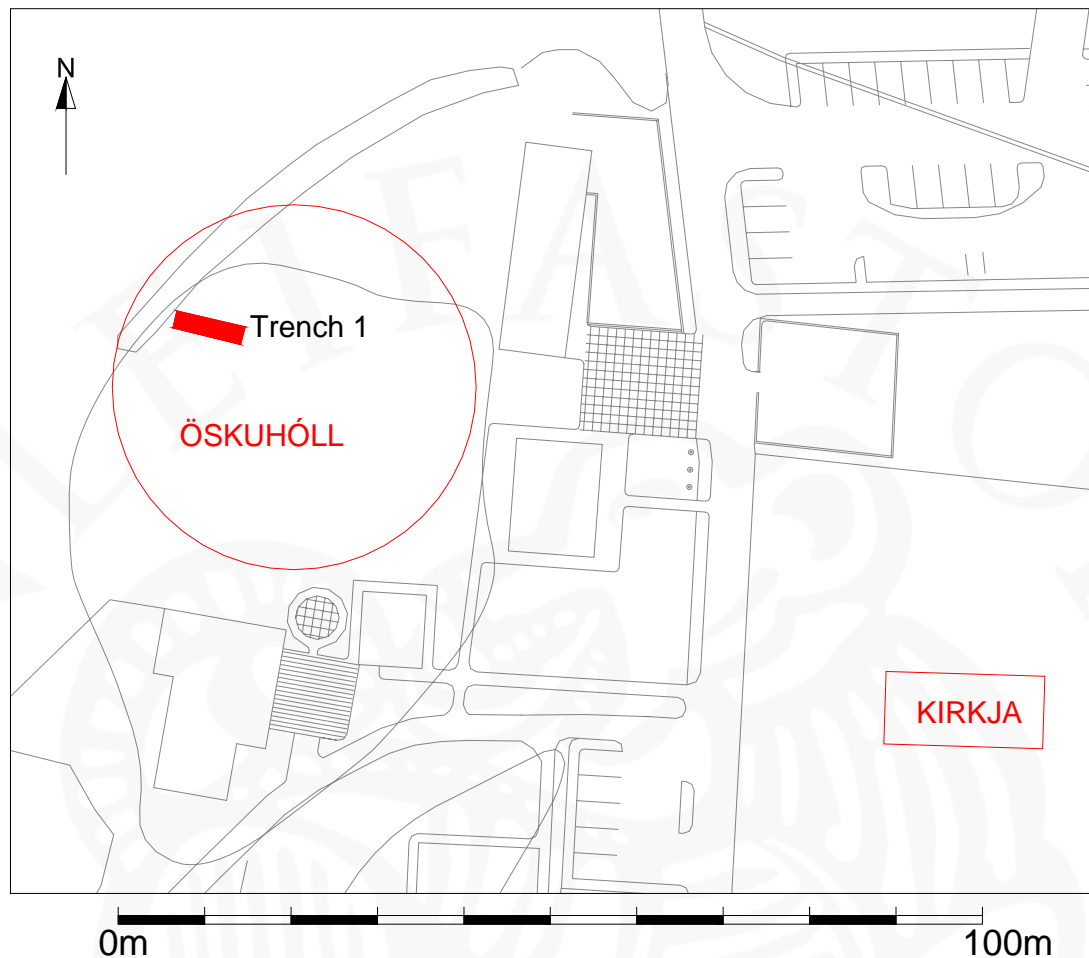
As in 2006, the key aim of this effort was to locate and recover animal bones, artefacts, and environmental samples from a well stratified midden sequence at Möðruvellir, in connection with ongoing archaeological work investigating local subsistence strategies in late medieval Eyjafjörður.

The trench was extended and deepened, chiefly addressing very deep early modern deposits in the western part of the trench.

This work was initiated by Fornleifastofnun Íslands and funded by Fornleifasjóður. The project was directed by Howell Roberts. Field work was supervised by Ramona Harrison and Howell Roberts, assisted by Meghan Markey and Christine Forrestal.

This work was undertaken in collaboration with RALA (the Agricultural Research Institute at Möðruvellir), and with Minjasafnið á Akureyri (the Akureyri Museum).

The author would like to thank Dr. Thomas H. McGovern and Dr. Sophia Perdikaris from CUNY (New York) for their continuous support and advice, and particularly the staff from FSÍ for their generous help and friendship. Special thanks go to Meghan Markey and Christine Forrestal for their tireless sieving work.



*Figure 1 – Location plan*

## **Brief History:**

### **Möðruvellir:**

Möðruvellir is located in Hörgárdal, Eyjafjörður, Northern Iceland. The site lies on open lowland pasture, to the north of the river Hörgá, some 13 kilometres north of the modern City of Akureyri. Möðruvellir is situated only a short distance from the delta of the Hörgá, and may be regarded as being within a coastal environment.

Möðruvellir has been a site of considerable importance throughout Icelandic history. It has been the site of a church since at least the second half of the 12<sup>th</sup> Century (Vésteinsson, 2001:10), and Möðruvellir was established as a House of Canons at the end of the 13<sup>th</sup> Century. These religious activities were supported by the produce of a large and important farming estate.

The location of original farm and religious buildings is not known with any precision – but they may be assumed to lie beneath the historic farm mound, and it is hoped that clearer evidence may emerge during the course of further excavation. The farm mound and historic buildings at Möðruvellir form a major cultural and archaeological monument of exceptional research potential. The mound itself – formed by the accumulation of centuries of construction and occupation – measures some 80m in diameter and stands some 4-5 metres above the surrounding topography.

The ash mound has seen continued use down to current times, and this will have inevitably caused some minor disturbance to underlying archaeological deposits. Nonetheless, such a mound is a priceless repository of the material remains of past times.

The modern church (see location plan in figure 1) was built in 1865 ([www.skolavefurinn.is](http://www.skolavefurinn.is)), and is a protected building of historic importance in its own right. It is the successor to a series of churches and other ecclesiastical buildings.

### **Öskuhóll:**

The 'ash' hill is situated on the northwestern quarter of the farmstead and was supposedly used for discarding of rubbish over many generations. (Vésteinsson, 2001).

*The hill is probably a natural rise at the base and it is likely that it contains structural remains as well as ash and midden material. It is highest at the west, where there is a ridge which turns eastwards towards the southern end of Stefánsfjós. There is a tight cluster of trees on this ridge but east of it there is a large clearing and then another row of trees between the Öskuhóll proper and an open area behind the dwelling, where the turf-house stood formerly.* (Vésteinsson, 2001:34).

Further investigation of the Öskuhóll will provide a better chronology of the deposits unearthed. Animal bones thus recovered will provide an insight into the farm's food supply system over the centuries, and other artefacts such as pottery, iron, leather stone etc will provide intimate evidence of how people lived at Möðruvellir. A site of this importance may be expected to produce a significant quantity of high status imported goods, especially from the late medieval period when a major site of trade operated at Gásir, only some 3km away at the coast.

Analysis of the Möðruvellir faunal assemblage collected in 2006 proved that the bone preservation was very good and that excavation of deposits in chronological order could give detail on the deposits of various midden units and their contents. The number of animals recovered was not sufficient to make general statement about Möðruvellir's farming and nutrition strategies in the 19<sup>th</sup> Century (Harrison 2007). A larger sample from layers contemporaneous with the ones excavated in 2006 will thus enable the researchers to establish a better model of the nature of the site's food supply and management of livestock.

Upon establishment of a good understanding of the early modern midden deposits, a thorough investigation of the medieval layers can provide important information on Möðruvellir's farming and wildlife management strategies through time.

### **Previous research at Möðruvellir:**

Archaeological and historical research regarding the farm was undertaken as early as the 19<sup>th</sup> Century, by Kristian Kaalund (Vésteinsson, 2001:7).

A kuml (pagan burial mound) was unearthed in the 19<sup>th</sup> Century and therefore it is safe to assume that the area was settled or at least that people were buried there before the year 1000 AD (Vesteinsson, 2001:10).

In 1985, Guðmundur Ólafsson of the National Museum of Iceland surveyed the area, and produced a list of archaeological sites.

Fornleifastofnun Íslands activity at Gásir:

- 2001 – Orri Vésteinsson, Expanded archaeological survey and site registration. Including a summary of Möðruvellir's history (Vésteinsson, 2001).
- 2004 – Howell Roberts & Orri Vésteinsson, Excavation of trenches in the boundary at Möðruvellir Fram, in advance of construction works (Roberts, 2004).
- 2005 - Howell Roberts, excavation of an evaluation trench in the churchyard; investigative work prior to planned ground works for central heating and path construction (Roberts, 2005)
- 2006 – Ramona Harrison and Howell Roberts, excavation of an evaluation trench into the Öskuhóll.
- 2007 – Ramona Harrison and Howell Roberts, extension of the evaluation trench opened in 2006.

## Results

### 2007 Trench expansion and connection of deposits

In 2006, an area 2m in width and 5m in length, located at the western edge of the ash hill was excavated. This trench immediately proved to contain a well preserved and well stratified sequence of bone rich peat ash deposits – and all further work was focused on this trench. In 2007 the decision was made to extend the trench to gain a larger sample of faunal as well as artefactual remains from the late 19<sup>th</sup> and late 18<sup>th</sup> centuries.

On July 31<sup>st</sup>, 2007, an additional three meters, expanding the 2006 trench to the east (and thus further toward the center of the ash hill) were marked for excavation. The result was a trench of 2m in width and 8m in length. The depth of the 2007 trench ranges from about 70cm in the East to 2.5 m in the West.

All excavation was carried out in accordance with excavation protocols set out in the Archaeological Field Manual of Fornleifastofnun Íslands, based upon an excavation method of single context planning. All layers were planned at 1:20, and described using pro-forma recording systems, supplemented by photography. All excavated deposits were dry sieved through a 4mm for recovery of artefacts and faunal remains. Further bulk soil samples were taken from each context for the recovery of environmental data, and as a control on the dry sieving process. These await analysis.

Removal of the topsoil/cleaning deposit yielded faunal remains that were well preserved and numerous. Most of the contexts removed contained midden material to a greater or lesser degree. Notable are contexts (039), (041), and (072), all of which contain a large amount of faunal remains a good portion of which is comprised of fish elements. From the 41 contexts that were planned and excavated, a total of 21 kilograms worth of bone materials emerged. The total weight of the bone collection from 2006 was 12 kilograms and thus the 2007 aim of a larger bone sample has been accomplished.

In 2007, focus was placed on connecting the newly excavated midden deposits from the eastern part of TR1 with the ones removed in 2006. A slight disturbance of midden deposits in the Western area of TR1, probably due to agricultural machinery pushing some materials downhill made this task of phasing the various deposits complex, but not impossible.

Most of the various midden events contained a certain amount of either wood or peat ash (or both in some cases), as well as traces of charcoal.

A series of layers that are possibly related to a burnt structure were also excavated in 2007. All the layers that were believed to belong to the ‘cleaning’ of the building remains and dumping the burned structural elements on the Öskuhóll were grouped into **(047)**.



### **Group (047)**

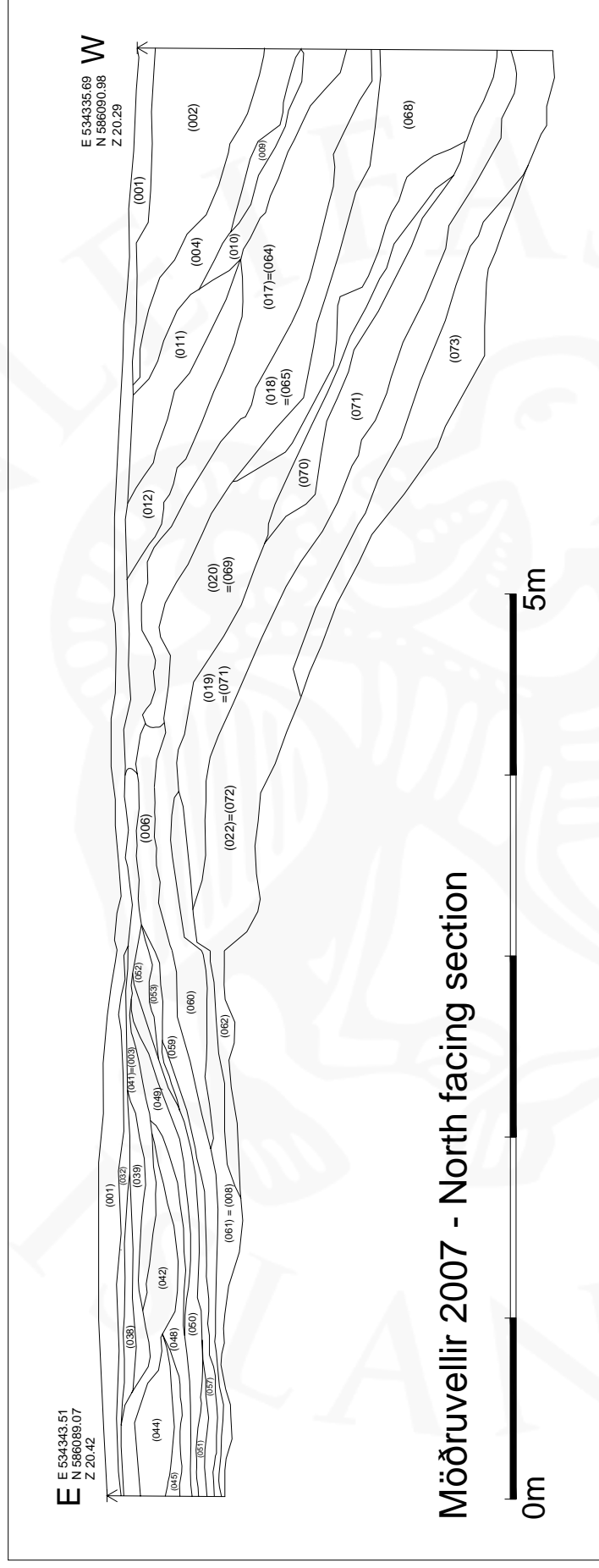
Various layers of burned turf remains such as (048) (fig. 2), a charred wood/coal layer (046), as well as ash layers and a 'sudsy' black deposit (057) might be related to the burning down of a structure on the Möðruvellir premises.

One house, a partial timber construction or stokkahúsi possibly called Friðriksgáfa byggð, burned down in 1826 (Vésteinsson 2001, 12), but it is not known where exactly it stood.



*Figure 2- Context (048), burned turf remains  
Camera Facing South*





**Figure 3 – North facing section**

## Phasing

All the deposits excavated from TR1 by the end of the 2007 season appear to date from the 19<sup>th</sup> and 18<sup>th</sup> Century.

Layers excavated in 2006 were linked up with ones excavated in 2007 and placed in chronological order.


It should be noted that these connected deposits may have multiple context numbers, but their equivalence is explained below.

Three depositional phases were distinguished.

(See Harris Matrix in Appendix 1 for detailed phasing of each context - phase 1 deposits are unmarked, phase 2 deposits are highlighted in blue, phase 3 deposits in yellow).

### Phase 1:


Phase 1 is composed of the youngest or more recent depositional layers. Many of these were also excavated in 2006, and predominantly located in the western part of TR1. They may partially result from midden materials being disturbed and moved downhill.



*Figure 4 - Western side of North facing profile.  
Layers associated with Phase 1.*

### Phase 2:

These layers appear largely undisturbed and contain a group of deposits that are associated with potential building debris (compare with fig. 2). They are likely to be somewhat older than the deposits from Phase 1.



*Figure 5 – Eastern side of North facing profile.  
Layers associated with Phase 2*


**Phase 3:**

Phase 3 is the currently earliest phase of TR1, context (073) being the last and thus oldest deposit excavated in 2007.

Analysis of artefactual and faunal material (potentially including C14 Dating) can help with determination of depositional age.

This phase combines deposits from the eastern and western part of trench and can serve as good connection point for further excavation work in TR1.





***Figure 6 – Central part of North facing profile.  
Deposits in lower half of picture are in Phase 3.***

The analysis of the faunal material will be carried out during the winter/spring of 2007-2008 by Ramona Harrison at the laboratory facilities of City University New York. As with the 2006 archaeofauna, this work will provide detailed evidence as to the nature of the different dumping events.

Artefacts so far recovered from the excavated layers include window glass, bottle glass, and clay tobacco pipes. These items clearly suggest that the excavated layers are fairly recent in date, most likely from the 18<sup>th</sup> and 19<sup>th</sup> centuries. The 2007 artefacts are awaiting analysis by a finds specialist and upon completion are expected to provide closer chronological information.

While the medieval occupation has likely not yet been reached, a chronology of deposits going further back in time the deeper they are located can be loosely determined by the finds. These deposits have proved to include some diagnostic material, and especially in phases 2 and 3 appear largely undisturbed. This is very promising for continued excavations.

| <i><b>Context</b></i> | <i><b>Description</b></i>  |
|-----------------------|--|
| 07-001                | Cleaning deposit   |
| 07-032                | Peat Ash mixed w. Charcoal and turf                              |
| 07-033                | Pale grey brown ash deposit under                                |
| 07-034                | Pink Ash deposit under (033)                                     |
| 07-035                | Turfy deposit under (034)  |
| 07-036                | Pink peat ash deposit under (035)                                |
| 07-037                | Dark grey brown ash and soil mix under (036)                     |
| 07-038                | Red brown layer under (037)                                      |
| 07-039                | Grey/pink-brown midden deposit                                   |
| 07-040                | Pale orange/brown turf (?)                                       |
| 07-041                | Grey ash midden  |
| 07-042                | Mixed peat ash and soil dump w. Charcoal inclusions              |
| 07-043                | Stripy soil and turf mix   |
| 07-044                | Brown soil and turf mix under (042)                              |
| 07-045                | Pale pinkish brown striped deposit under (044)                   |
| 07-046                | Charcoal layer from burned building (?) Under (045)              |
| 07-047                | Layers probably associated w. Burned structure                   |
| 07-048                | Collapse - burned structural turf debris mixed w. Soil           |
| 07-049                | Reddish black turf collapse under (048)                          |
| 07-050                | Pale pink turf collapse, lensed under (049)                      |
| 07-051                | Very mixed, pink/red/orange turf and peat under (050)            |
| 07-052                | Mixed midden and burned turf debris under (051)                  |
| 07-053                | Very mixed grey brown and pink midden dep. Under (052)           |
| 07-054                | Black brown layer  |
| 07-055                | Mixed turf collapse under (048)                                  |
| 07-057                | Sooty layer (?) Black and pink deposit, charred, mixed w. Midden |
| 07-058                | Pink peat ash deposit , mixed, under turf debris                 |
| 07-059                | Black-brown layer: charcoal mixed w. Wood ash                    |
| 07-060                | Pink brown dump w. Charcoal                                      |
| 07-061                | Black-grey deposit with wood ash inclusion                       |
| 07-062                | Brown orange midden deposit under (061)                          |
| 07-063                | Black grey midden deposit under (062)                            |
| 07-064                | Orange brown turf mix  |
| 07-065                | Pale orange/pink mixed ash                                       |
| 07-066                | Grey wood ash and charcoal                                       |
| 07-067                | Orange peat ash  |
| 07-068                | Grey brown t/c   |
| 07-069                | Pink orange midden w. Tiny t/c                                   |
| 07-070                | Pink peat ash and burned turf                                    |
| 07-071                | Mixed brownish pink ash  |
| 07-072                | Black and pink mixed dump  |
| 07-073                | Orange pink midden dump  |

***Table 1 – List of contexts excavated from Möðruvellir TR1, 2007***

### **The Möðruvellir bone**

A total of 20.8 kg of archaeofauna was recovered from the investigative trench, and will be processed and analyzed in the NORSEC and NABO laboratories of the City University of New York, located at Hunter and Brooklyn College Campuses.

| <i>Bag. No</i> | <i>Context</i> | <i>Weight in gr.</i> |
|----------------|----------------|----------------------|
| 1              | 001            | 1414                 |
| 2              | 032            | 118                  |
| 3              | 033            | 161                  |
| 4              | 034            | 56                   |
| 5              | 035            | 9                    |
| 6              | 036            | 21                   |
| 7              | 037            | 448                  |
| 8              | 038            | 62                   |
| 9              | 039            | 2425                 |
| 10             | 041            | 3611                 |
| 11             | 042            | 248                  |
| 12             | 043            | 14                   |
| 13             | 045            | 147                  |
| 14             | 048            | 228                  |
| 15             | 049            | 2                    |
| 16             | 050            | 18                   |
| 17             | 051            | 4                    |
| 18             | 052            | 26                   |
| 19             | 053            | 16                   |
| 20             | 055            | 10                   |
| 21             | 057            | 48                   |
| 22             | 058            | 16                   |
| 23             | 059            | 6                    |
| 24             | 060            | 20                   |
| 25             | 061            | 45                   |
| 26             | 062            | 455                  |
| 27             | 063            | 204                  |
| 28             | 064            | 560                  |
| 29             | 065            | 1211                 |
| 30             | 066            | 287                  |
| 31             | 067            | 46                   |
| 32             | 068            | 117                  |
| 33             | 069            | 276                  |
| 34             | 070            | 395                  |
| 35             | 071            | 2053                 |
| 36             | 072            | 3653                 |
| 37             | 073            | 2390                 |

***Table 2 – List of bones***



## Conclusions and Research Potential

H. M. Roberts

Previous excavation at Möðruvellir in 2006 successfully located and tested a complex sequence of midden deposits, thus achieving our primary aims.

A number of artefacts were recovered, along with a large quantity of animal bone. These came from well stratified deposits including adequate dating evidence. Preservation of both bone and artefacts proved to be excellent – and included the rare preservation of organic items such as wood and cloth.

Continued excavation in 2007 has expanded upon the results from 2006. The artefactual and faunal collections have been substantially increased, and our understanding of the scale and formation of the midden mound has been greatly improved.

Ongoing analysis of these materials will shed new light upon subsistence strategies and husbandry practices at Möðruvellir, and well as giving new information about the lifestyle of the inhabitants and their material culture. This effort will proceed during the winter of 2007-2008.

Excavation at Möðruvellir in 2007 has also begun to reveal the first indications of structural elements (burnt turf and wood – group 47, see figure 2), and these remains clearly highlight the potential for historically documented fires to inform and amplify our understanding of the chronological development of the farm mound.

The exceptional scale and depth of the midden mound has also been underlined during 2007. Although we have continued excavation to a depth of circa 2.5m at the western limit of our trench, it is likely that these excavated deposits date to the early modern period, perhaps the late 18<sup>th</sup> or early 19<sup>th</sup> centuries. It remains our intent to continue with excavation through these late deposits, and to eventually recover artefactual and faunal assemblages from throughout the occupation of the site. Such a collection would be exceptional and unrivalled. The early modern material so far recovered is nonetheless of major importance, as this period is severely under-represented in Eyjafjörður and in Iceland as a whole, and will provide important comparative data for early modern collections that have recently come to light elsewhere in Iceland.

Furthermore, it is our intention to expand our focus. Both authors are actively seeking further financial support both in Iceland and abroad<sup>1</sup> to prospect for additional midden sites in Hörgárdalur and the immediate vicinity. We have been greatly assisted in the design and development of these proposals by Elín Hreiðarsdóttir, who has provided detailed descriptions and locations of potential sites from the now complete archaeological survey of Eyjafjörður. This field survey, carried out by Fornleifastofnun Íslands over the last 15 years forms an invaluable resource in our attempts to place sites such as Möðruvellir and Gásir within a detailed and rigorous regional background.

<sup>1</sup> In November of 2007, R. Harrison has applied for a Dissertation Improvement Grant to be funded by the National Science Foundation, a US governmental institution. The NSF OPP (Office of Polar Programs) grant application seeks to support the *Gásir Hinterlands Project* (GHP), an archaeological project heavily focused on Möðruvellir and other regional farmsteads that are contemporary with the high medieval Gásir market station.

The archaeological research will be supplemented by multi-disciplinary environmental studies from UK institutions such as (but not limited to) the Universities of Durham, Edinburgh and Stirling.

A brief statement of the GHP grant application is attached as Appendix 3.

## References:

Guðrún Alda Gísladóttir og Howell M. Roberts. *Fornleifakönnun á Möðruvöllum, 2005*. Fornleifastofnun Íslands - FS287-05161, Reykjavík 2005.

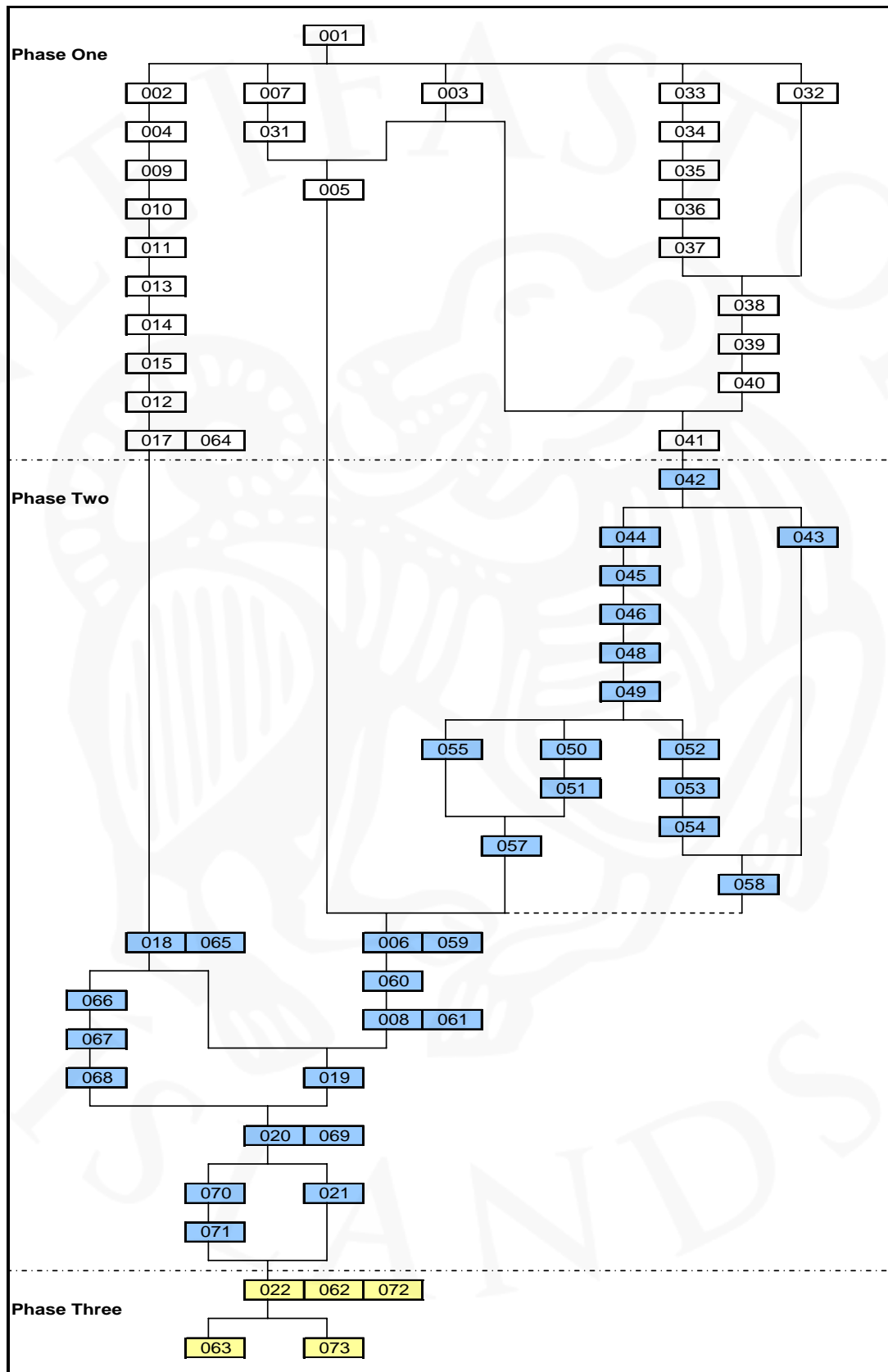
Harrison, Ramona and Howell M. Roberts, 2006.  
*The Midden at Möðruvellir 2006 – Preliminary Excavation Report*.  
Fornleifastofnun Íslands - FS 338-06381, Reykjavík 2006.

Howell M. Roberts. *Garðlag á Möðruvöllum í Eyjafirði, Fornleifarannsókn*.  
Fornleifastofnun Íslands - FS254-04251, Reykjavík 2004.

Orri Vésteinsson. *Möðruvellir í Hörgárdal, Fornleifakönnun*. Fornleifastofnun Íslands. FS153-98071- Reykjavík 2001.

[http://www.skolavefurinn.is/opid/samfelagsgreinar/landafrædi/island/syslur/eyjarfjorður/a\\_leid\\_um\\_landid/modruvellir/index.htm](http://www.skolavefurinn.is/opid/samfelagsgreinar/landafrædi/island/syslur/eyjarfjorður/a_leid_um_landid/modruvellir/index.htm)

## Appendix 1 – MÖÖ 2006-07 Harris Matrix



Appendix 2- List of Artefacts

| Find No. | Unit No. | Material     | Object         | Weight (g) | Count | Comments  |
|----------|----------|--------------|----------------|------------|-------|---|
| 069      | 041      | Bone         | Button         | 1          | 1     | 16 mm in diameter, four holes   |
| 070      | 041      | Bone         | Toy            | 28         | 1     | Blue painted sheep mandible   |
| 071      | 073      | Stone        | Whetstone      | 29         | 1     | 80x21x7 mm schistose whetstone. Drill hole 'try' at one end.  |
| 072      | 041      | Ceramic      | Sinker         | 595        | 1     | Ovoid shaped weight with hole through long axis. Mark or initials carved on surface (2, V or 8 in a circle) |
| 073      | 041      | Ceramic      | Brick          | 619        | 1     | Pale yellow fabric  |
| 074      | 039      | Ceramic      | Brick          | 37         | 1     | Pale yellow fabric  |
| 075      | 041      | Ceramic      | Brick          | 79,5       | 1     | Pale yellow/pink fabric, burnt  |
| 076      | 041      | Ceramic      | Pottery        | 155.5      | 28    | MNV: 6 Dish, cup, bowl etc. Repair hole on one with lead remains  |
| 077      | 042      | Ceramic      | Pottery        | 6          | 8     | Whiteware   |
| 078      | 035      | Ceramic      | Pottery        | 1          | 2     | Whiteware   |
| 079      | 041      | Ceramic      | Pottery        | 9          | 1     | Willow pattern. 2 conjoining fragments.   |
| 080      | 039      | Ceramic      | Pottery        | 5.5        | 1     | Burnt   |
| 081      | 039      | Ceramic      | Light fitting  | 84         | 1     | Light fitting in fragments  |
| 082      | 039      | Ceramic      | Pottery        | 6.5        | 1     | Whiteware   |
| 083      | 041      | Glass        | Window         | 15         | 5     | Machine made window glass   |
| 084      | 041      | Glass        | Vessel         | 33.5       | 25    | Medicine and perfume? Bottle  |
| 085      | 041      | Glass        | Object         | 5.5        | 1     | Melted glass lump   |
| 086      | 041      | Glass        | Bottle         | 70.5       | 3     | Possibly the same   |
| 087      | 039      | Glass        | Window         | 8          | 4     | Machine made window glass   |
| 088      | 039      | Glass        | Vessel         | 6.5        | 6     |   |
| 089      | 001      | Glass        | Window         | 1          | 1     | Machine made window glass   |
| 090      | 041      | Copper alloy | Cog            | 7          | 1     | Small cog.  |
| 091      | 073      | Copper alloy | Sheet          | 0.5        | 1     | Small sheet fragment  |
| 092      | 059      | Copper alloy | Sheet          | 3          | 1     | Folded sheet fragment   |
| 093      | 039      | Copper alloy | Thimble        | 5.8        | 1     | Decorated thimble. Diam 16 mm, height 23 mm   |
| 094      | 039      | Copper alloy | Light fitting? | 19.3       | 1     | Complete circular light fitting?  |
| 095      | 039      | Iron         | Nail           | 39         | 14    | Very corroded nails, all broken, 21-76 mm   |
| 096      | 039      | Iron         | Screw          | 7          | 1     | Complete screw 40 mm  |
| 097      | 039      | Metal        | Object         | 4          | 2     | Fragments of objects, indet   |
| 098      | 039      | Iron         | Hoop           | 105        | 2     | Broken barrel? Hoop - same type as find no. 100 and 109   |
| 099      | 071      | Iron         | Nail           | 6.3        | 1     | Very corroded nail 38 mm  |
| 100      | 037      | Iron         | Hoop           | 136.2      | 2     | Broken barrel? Hoop - same type as find no. 098 and 109   |
| 101      | 037      | Iron         | Sheet          | 37.8       | 3     | Folded and corroded sheets one pierced  |
| 102      | 001      | Iron         | Nail           | 5.5        | 1     | Nail with broken head 72 mm   |
| 103      | 001      | Iron         | Indet          | 5          | 1     | Flat corroded piece, sheet?   |
| 104      | 041      | Iron         | Strip          | 82.3       | 2     | Function unclear  |

|     |     |                   |           |       |    |  |
|-----|-----|-------------------|-----------|-------|----|--|
| 105 | 041 | Iron              | Indet     | 23.7  | 3  | Corroded iron pieces   |
| 106 | 042 | Iron              | Nail      | 16.3  | 3  | Corroded nails, possibly one complete horse shoe nail, others broken 25-50 mm                          |
| 107 | 041 | Iron              | Nail      | 147   | 42 | Corroded broken and complete nails 19-77 mm  |
| 108 | 041 | Metal             | Wire      | 16    | 1  | 4,5 mm in diameter   |
| 109 | 036 | Iron              | Hoop      | 70    | 1  | Broken barrel hoop? - same type as find no. 098 and 100  |
| 110 | 034 | Iron              | Hoop      | 107   | 3  | Broken barrel hoop? - 1 junction piece with rivets, 1 fragment with nail, 2 conjoining strip fragments |
| 111 | 034 | Iron              | Nail      | 2.5   | 1  | Nail broken in 2 conjoining pieces, head and tip broken off 42 mm                                      |
| 112 | 045 | Iron              | Nail      | 2.1   | 1  | Broken nail shank 28 mm  |
| 113 | 042 | Iron              | Strip     | 37.7  | 3  | Corroded iron strips   |
| 114 | 061 | Iron              | Nail      | 6.2   | 1  | T shaped nail with broken tip 37 mm long   |
| 115 | 070 | Iron              | Object    | 3.8   | 1  | Part of flat circular object   |
| 116 | 073 | Iron              | Strip     | 2.7   | 1  | Small strip fragment, cut  |
| 117 | 073 | Iron              | Nail      | 4.4   | 1  | Nail with broken tip, 30 mm  |
| 118 | 041 | Iron              | Strip     | 19.3  | 1  | Corroded strip   |
| 119 | 041 | Iron              | Indet     | 4.1   | 1  | Corroded piece with one flat side  |
| 120 | 062 | Iron              | Strip     | 46    | 1  | Corroded iron strip with stone pebble attached by corrosion  |
| 121 | 062 | Iron              | Staple    | 5.8   | 1  | Broken tips  |
| 122 | 037 | Iron              | Nail      | 23.5  | 6  | Corroded broken nails 36-55mm  |
| 123 | 037 | Iron              | Wire      | 5     | 1  | Wire   |
| 124 | 037 | Iron              | Indet     | 12.7  | 2  | Corroded pieces, possibly one rim? fragment  |
| 125 | 038 | Slag              | Slag      | 19.6  | x  |  |
| 126 | 039 | Slag              | Slag      | 13.9  | x  |  |
| 127 | 041 | Slag              | Slag      | 50.3  | x  |  |
| 128 | 042 | Slag              | Slag      | 23.1  | x  |  |
| 129 | 045 | Slag              | Slag      | 5.5   | x  |  |
| 130 | 050 | Slag              | Slag      | 5.6   | x  |  |
| 131 | 064 | Slag              | Slag      | 252.2 | x  |  |
| 132 | 065 | Slag              | Slag      | 190.3 | x  |  |
| 133 | 071 | Slag              | Slag      | 1.8   | x  |  |
| 134 | 073 | Slag              | Slag      | 11.4  | x  |  |
| 135 | 045 | Glass             | Window    | 0.5   | 1  | Machine made window glass  |
| 136 | 045 | Glass             | Vessel    | 0.1   | 1  |  |
| 137 | 045 | Ceramic           | Pottery   | 1.5   | 1  |  |
| 138 | 041 | Shell?            | Unknown   | 13.6  | 1  | Needs analysis   |
| 139 | 037 | Building material | Tar paper | 121.4 | x  |  |
| 140 | 041 | Building material | Tar paper | 11.2  | x  |  |

**Table 3 – List of Artefacts ( by G. A. Gísladóttir & H. M. Roberts)**

## Appendix 3 – NSF OPP Dissertation Improvement Grant Gásir Hinterlands Project Statement

Dissertation Improvement Grant

Gásir Hinterlands Project: Northern Communities and Early Globalization

### A. Project Summary

The Gásir hinterlands project (GHP) proposes an integration of documentary sources, site-focused environmental archaeology, & an integrative regional landscape approach to better understand economic and environmental relationships of farms within the Eyjafjörður region with international traders at the Gásir market place. This dissertation improvement proposal investigates interactions of local subsistence and trans-Atlantic regional trading economy in medieval Iceland; integrating artifacts, faunal materials and other environmental data from deeply stratified site middens into a regional landscape. It builds upon prior excavation and survey work in Eyjafjörður and upon successful US-UK-Icelandic interdisciplinary collaboration originally focused upon the large medieval seasonal trading center at Gásir (Roberts 2000-2007 Harrison et al 2007, Harrison et al 2008) and the major monastic center nearby at Möðruvellir (Roberts 2007). Major collaborators include CUNY, Arch. Inst. Iceland (FSI), Akureyri Museum, U Durham, U Stirling, U Edinburgh, U St. Andrews.

1) Intellectual Merit Criteria: The GHP project builds upon regional survey in Eyjafjörður and excavation at Gásir (2002-06) and at Möðruvellir (2006-07). The resulting data will be used to provide a wider context for existing 14th century archaeofauna and artifact assemblages from the seasonal market station at Gásir which suggest major, regional-scaled impact of this early international port on the organization of local Icelandic subsistence economy. The proposed survey, paleo-environmental investigations, and midden excavation will better document the interaction of the monastery and surrounding lower status farms with the trading site and provide a better basis for interpreting the importance of overseas trade in the social and economic organization of medieval Iceland. This project will greatly expand prior work by

- a) extending midden excavations at the deeply stratified deposit at Möðruvellir to reach the layers created between 1200 and 1400;
- b) undertaking a sampling program on two smaller sites already surveyed by FSI where middens belonging to medieval farms associated with Möðruvellir,
- c) combining site location, zooarchaeology, geoarchaeology, and archaeobotany with artifact analysis, radiocarbon chronology, stable isotopic analysis, documentary history, historical climatology and integrative landscape modeling to provide a solid basis for further regional interdisciplinary investigations in Eyjafjörður.

2) Broader Impacts: In modern times, the interactions between local rural northern communities and the global marketplace have had diverse and often massive impact upon northern subsistence economy and social structure. Interdisciplinary investigations at the seasonal trading site of Gásir have produced evidence for a very substantial town-like settlement boasting the second largest church in Iceland, specialized production areas for sulfur processing and bone and walrus ivory working, and large amounts of imported pottery, the bones of gyrfalcons and small fashionable lap dogs, and substantial amounts of cattle raised to “prime beef” age, whose N isotopic signatures suggest were drawn from a wide catchment area. The production




of beef cattle for market directly conflicted with the normal Nordic dairying strategy and would have represented a very high-risk participation in market production for the average Icelandic farmer.

It now appears that Gásir had a major social, economic, and environmental 'footprint' in the region, and better understanding of the local - regional – transatlantic interactions requires an expansion from site focus to regional scale. Environmental archaeology in N Iceland is enhancing understanding of long term North-South social and economic interactions whose dynamics continue to shape the circumpolar zone.



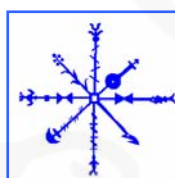
## Appendix 4



**Interim Report of faunal analysis from the 2006 Midden excavation  
at  
Möðruvellir, Eyjafjörður, N Iceland**

Ramona Harrison

*CUNY Northern Science  
and Education Center*



NORSEC

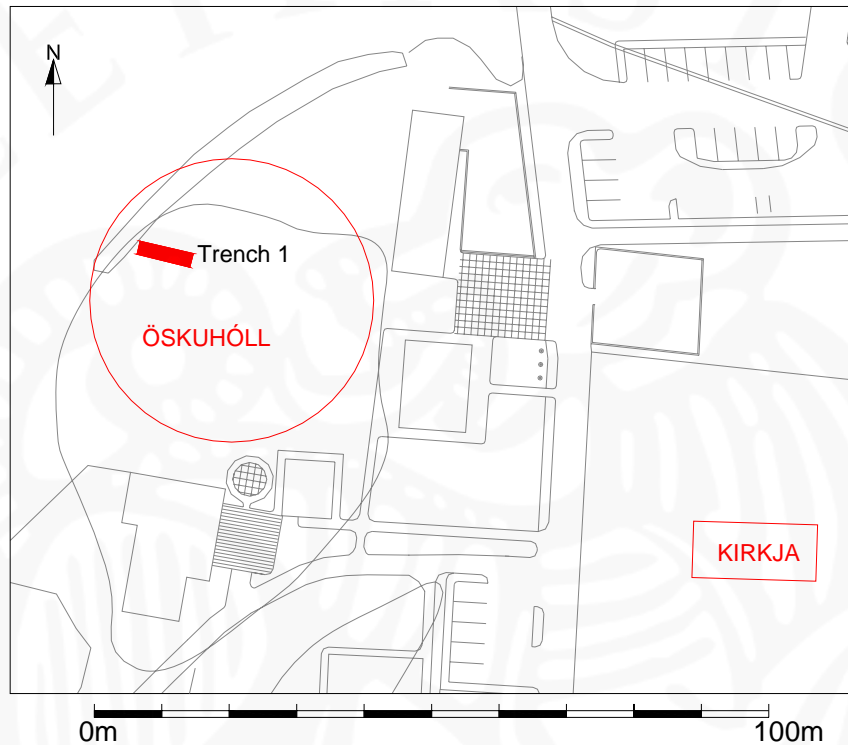
CUNY Doctoral Program in Anthropology  
Brooklyn College Zooarchaeology Laboratory  
Hunter College Bioarchaeology Laboratory

*March 1, 2007*

[ramona.harrison@gmail.com](mailto:ramona.harrison@gmail.com)

*This report is a product of the North Atlantic Biocultural Organization (NABO) Research Cooperative and the Leverhulme Trust funded “Landscapes Circum Landnám” Project. Also funded by Fornleifasjóður (excavation) Thor Thor’s Fund, and the Leifur Eiríksson Society (travel and subsistence).*

### **The Möðruvellir Midden – Öskuhóll:**



**Plan 1 – Source: Harrison & Roberts, 2006**

### **Summary**

The faunal material used for this interim report stems from an exploratory trenching exercise at the Möðruvellir Midden or Öskuhóll (Ash Hill), carried out in the summer of 2006 (July 31 through August 9<sup>th</sup>). The excavation was undertaken by Fornleifastofnun Íslands, FSI (Icelandic Archaeological Institute), under supervision of Ramona Harrison and Howell Roberts. The excavation was funded by Fornleifasjóður (the Archaeology fund), and conducted in collaboration with Minjasafnið á Akureyri (the Akureyri Museum). It forms a part of ongoing research aimed at gathering information on subsistence strategies and modes of exchange in late medieval Eyjafjörð.

The aim of the Möðruvellir Midden exercise was to locate and collect faunal and artefactual remains as well as environmental samples from a well stratified midden sequence associated with the medieval and the more recent subsistence activities at the Möðruvellir monastery (medieval) site. Plan 1 situates the Ash Hill in relationship with the modern Church (Kirkja). The original farm and church associated with the medieval monastery have not been positively located yet. For more information, please consult the preliminary FSI excavation report (Harrison & Roberts, 2006).

Analysis of the **faunal remains** was carried out at the CUNY Northern Science & Education Center laboratories as part of the North Atlantic Biocultural Organization cooperative effort, with funding provided by the UK Leverhulme Trust, the Thor Thor's Fund, and the Leifur Eiríksson Foundation.

Since the faunal materials stem from one single 2m by 5m trench, the results discussed below are just a sample of the materials still remaining in the midden mound thought to have been in use for many centuries (Vésteinsson, Möðruvellir 2001). A larger excavation sample of the well preserved archaeofauna would yield even better data on the subsistence strategy in place at Möðruvellir, chronological stratification offering ideas on changes in the site's economic and social practices throughout hundreds of years – (such as a potential change from Catholic to Lutheran dietary habits in the 16<sup>th</sup> Century).

**Dating** of the midden deposits is still under way and currently the artifact remains indicate that the various contexts excavated are following the law of superposition. More thorough analysis of the pottery, pieces of cloth and metal are of great importance to give a **relative** age to the various midden contexts. The soil samples collected for each deposit will be processed at FSÍ and further analyzed by Dr. Mike Church at Durham University.

Zooarchaeological data collected from the 2006 trench excavation amounts to a total NISP (Number of Identified Species) of **2,560** out of a TNF (Total Number of Fragments) of **5,356**. The species present include domestic cattle, sheep, goat, and horse (one maxillary molar) as well as seal, bird and a large number of fish remains. The APL, or Mallard listed as one element in the NISP actually consists of a series of elements belonging to one articulated individual showing pathology or at least extra bone growth on the left side of the furcula (wishbone) as well as on the distal end of the left scapula. This individual duck will be discussed further below.

**Cattle bone** constitutes about 25 % of the domesticate remains in the assemblage, with a caprine/cattle ratio of about 3 caprine bones for every cattle bone. The high percentage of cattle bone is similar to very high status late medieval sites in S Iceland (Viðey and Bessastaðir being most similar), whereas typical farm butchery patterns would produce a caprine/cattle ratio of 20: 1 (see Harrison in Roberts, 2005). Until a larger bone assemblage can be analyzed and placed into contemporaneous time frames, the caprine/cattle ratio from Trench 1 do not allow for a definite conclusion on the site's domesticate management system. The lack of pig remains in the assemblage is consistent with the absence of these domesticates after the late medieval period. Fish remains make up the majority of faunal remains from the trench (TR 1), with all identified species falling into the gadid family. As Fig. 3 demonstrates the **fish** category accounts for more than 90 % of the total archaeofauna. While more analysis is required and more excavation work is likely to increase the number of identified fish species, the analyzed fish elements can already give indications on a certain form of gadid management.

The **fish remains** were very well preserved and show a pattern of predominantly cranial remains, hinting towards a form of preparation of predominantly fresh Cod (*Gadus morhua*). While the numbers are not large enough to argue for commercial fish processing, the lack in postcranial elements throughout the excavated contexts, and especially in the fills for cuts [015] and [031] hint towards on-site preparation of fish (Perdikaris, personal communication, February 2007). Despite close proximity to the Hörgá, a river containing salmonids (a), there is currently no positive evidence of their presence in the midden material.

The most interesting discovery that the archaeofauna has offered so far was the difference in contents between earlier, lower deposits and the chronologically later fills of the cuts mentioned (and highlighted in graphs) throughout this report.

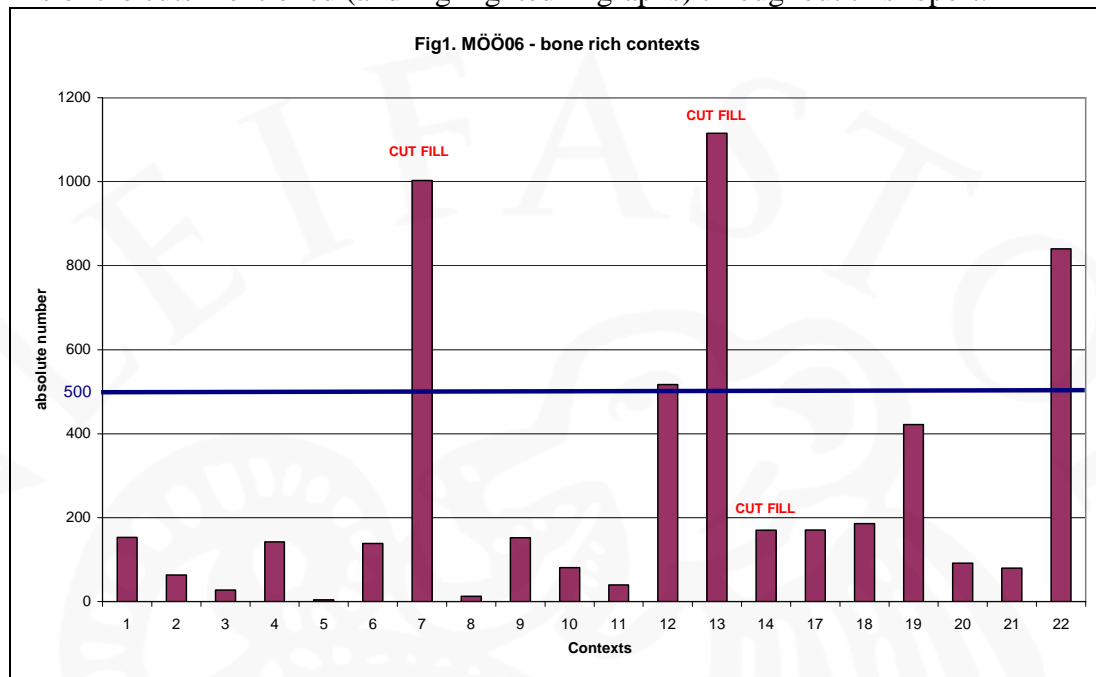
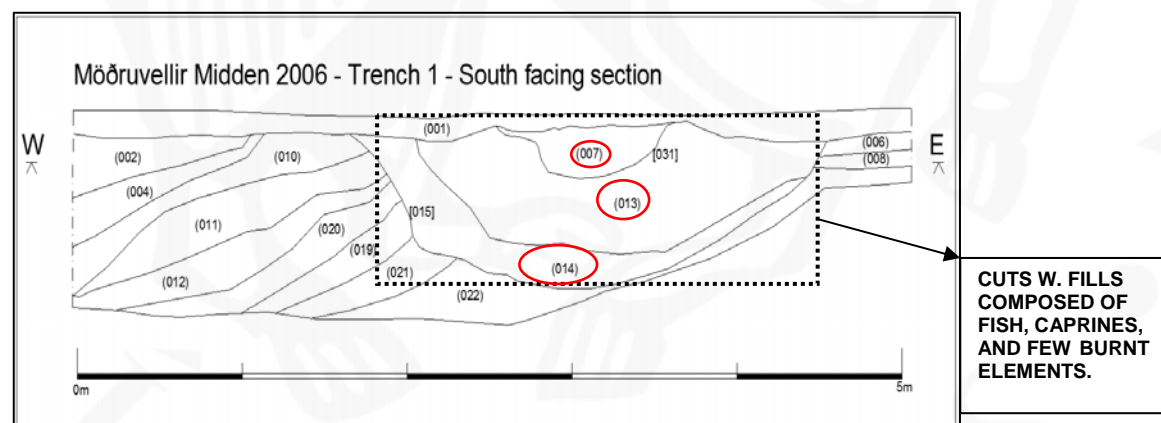


Figure 1 presents a comparison of total elements per context. Contexts [007] and [013] have large amounts of fish fragments that are beyond speciation. They further contain most of the analyzed gadid bones (fig. 4) and will be discussed in the **fish** section.



**Plan 2-Source: Harrison & Roberts, 2006 – (edited by R. H.)**

The midden was excavated stratigraphically, yielding 20 contexts with various assortments of faunal remains, therefore a number of contexts will be concentrated on individually to balance the very generous pattern offered by a total number of remains represented in the NISP graphs. Again, excavation of a larger area will yield more appropriate (larger) faunal samples per context.

**Burnt elements**, mostly reduced to white calcined bone, indicating very strongly burnt elements that may have been immediately burnt upon meat consumption, are very abundant in the midden assemblage (Figure 2). For a discussion of the implications connected with white calcined burning see Edvarsson et al, 2004.



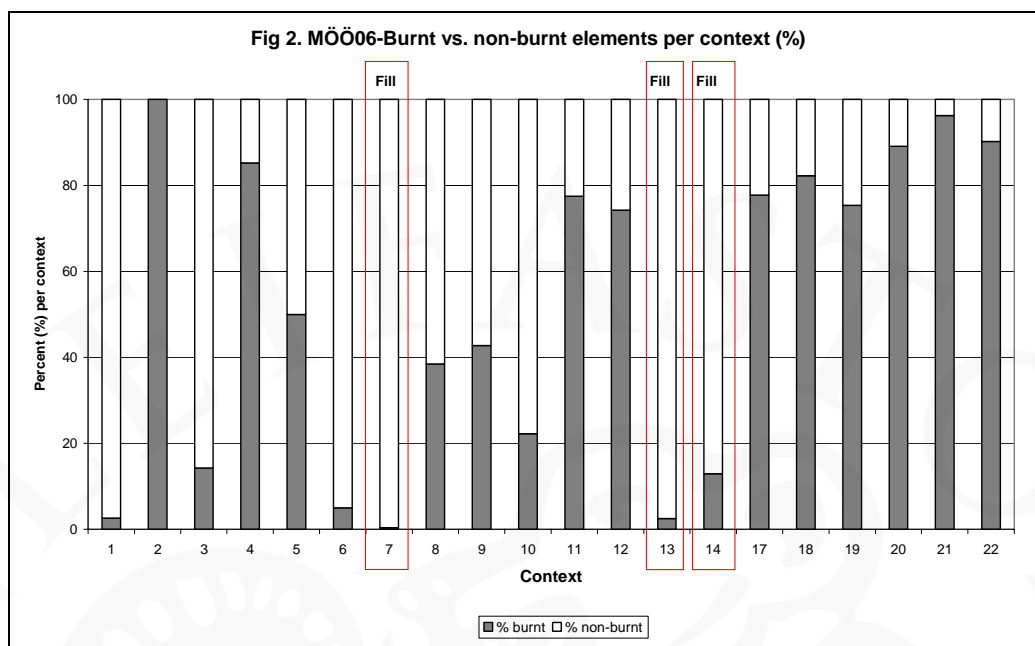
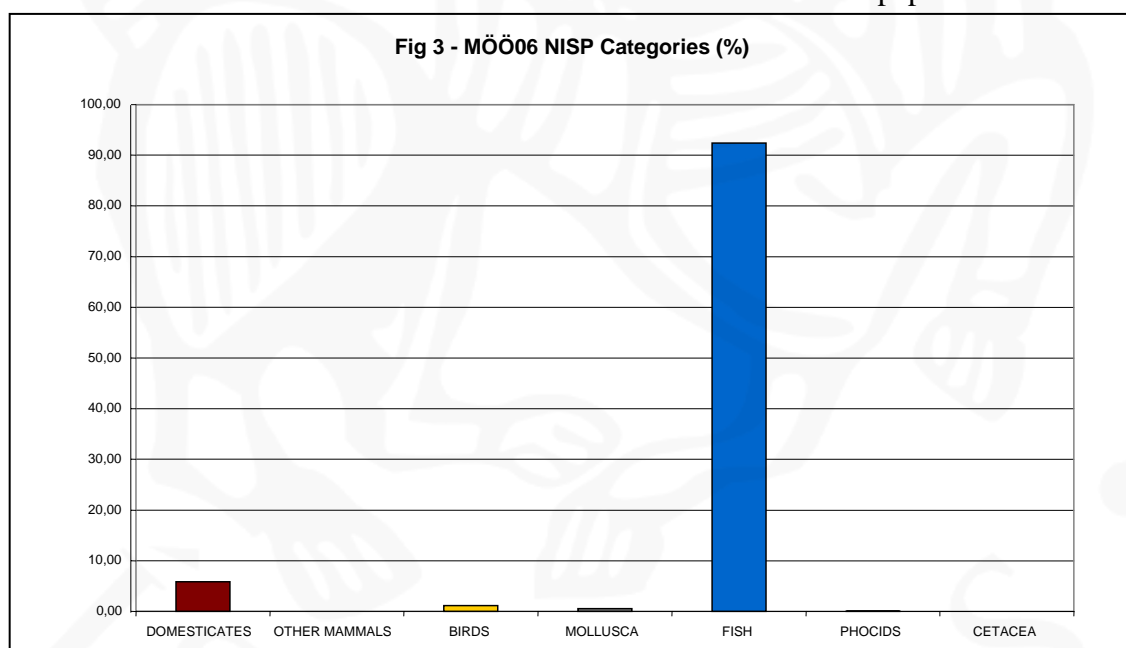


Fig 1 presents the low percentage of burnt elements in the fills of cuts discussed later in this report. These contexts are: [007], [013], and [014]. The contexts [017] through [022] are chronologically older/earlier deposits and demonstrate a high percentage in burnt elements. Plan 2 shows most of the contexts discussed in this paper.



### Overview of Species Present

Figure 3 presents the 2006 Möðruvellir archaeofauna as a Total Count. **NISP** (number of identified specimens) refers to all fragments that could be identified to a useful level. **TNF** is a count of all bone fragments (identifiable or not), **MTM** is “medium terrestrial mammal” (sheep-dog-pig sized), **LTM** is “large terrestrial mammal” (cattle-horse sized), **UNIM** or unidentified mammal are small fragments that cannot be identified beyond this broad category. This graph demonstrates the large number of fish bones in the total assemblage.

Table 1 presents a breakdown of all the fragments by species categories:

| Table 1<br>Möðruvellir Midden 2006        |                                      |
|---|--------------------------------------|
| Taxon                                     | Fragment Count<br>Number of Elements |
| <b>Domestic Mammals</b>                   |                                      |
| Cattle ( <i>Bos taurus dom L</i> )        | 37                                   |
| Horse ( <i>Equus cab. dom L.</i> )        | 1                                    |
| Pig ( <i>Sus scrofa dom L.</i> )          | 0                                    |
| Dog ( <i>Canis fam. L</i> )               | 0                                    |
| Goat ( <i>Capra hircus dom L</i> )        | 1                                    |
| Sheep ( <i>Ovis aries dom L</i> )         | 13                                   |
| Caprine                                   | 98                                   |
| total Caprine                             | 112                                  |
| total Domestic                            | 150                                  |
| <b>Wild Mammals</b>                       |                                      |
| Seal species                              | 1                                    |
| total Seal                                | 1                                    |
| <b>Birds</b>                              |                                      |
| Mallard ( <i>Anas platyr.</i> )           | 1                                    |
| Eider duck ( <i>Somateria moll.</i> )     | 3                                    |
| Ptarmigan/grouse ( <i>Lagopus mutus</i> ) | 2                                    |
| Bird species indeterminate                | 23                                   |
| total Bird species                        | 29                                   |
| <b>Fish</b>                               |                                      |
| Cod ( <i>Gadus morhua</i> )               | 397                                  |
| Haddock ( <i>Melanogr. aeglef.</i> )      | 14                                   |
| Gadid sp                                  | 364                                  |
| Trout ( <i>Salmo trutta</i> )             | 0                                    |
| Pleuronectiformes                         | 0                                    |
| Salmonid species                          | 0                                    |
| total Fish species identified             | 775                                  |
| Fish species indeterminate                | 1590                                 |
| Total Fish species                        | 2365                                 |
| <b>Mollusca</b>                           |                                      |
| Periwinkle ( <i>Litt. l.</i> )            | 1                                    |
| Clam ( <i>Mya sp.</i> )                   | 9                                    |
| Moll. Species                             | 5                                    |
| total Moll. Species                       | 15                                   |
| <b>total NISP</b>                         | <b>2560</b>                          |
| Large Terrestr. Mammal                    | 124                                  |
| Medium Terrestr. Mammal                   | 532                                  |

|                           |             |
|---------------------------|-------------|
| Small Terrestr. Mammal    | 2           |
| Unidentified Mammal Frag. | 2138        |
| <b>total TNF</b>          | <b>5356</b> |

### Domestic Mammals

Table 2 presents the relative Percentage of the domestic mammals for the 2006 contexts. The total ratio emerging from the trench excavated: caprine/cattle = 1 to 3.03 which translates into a 3:1 ratio of caprine to cattle. The sheep/goat ratio is 1:13, indicating that goats were a minor portion of the collective caprine category.

| Table 2 - MÖÖ 06 Domestication comparison |                     |
|---|---------------------|
| Taxon                                     | Percentage of total |
| <i>Bos taurus</i>                         | 24,67               |
| <i>Equus caballus</i>                     | 0,67                |
| <i>Canis familiaris</i>                   | 0                   |
| <i>Felis cattus</i>                       | 0                   |
| <i>Sus scrofa</i>                         | 0                   |
| <i>Ovis aries</i>                         | 8,67                |
| <i>Capra hircus</i>                       | 0,67                |
| <i>Ovis/Capra</i> sp.                     | 65.33               |

### Cattle

Context [019] seems to contain four very young *bos* elements, possibly belonging to the same individual. Since the overall assemblage consists of many midden deposits, a statement on the site's cattle (domestication) management strategy seems too general. What can be said is that the two contexts [018] and [019], contain the most cattle elements, 6 (3, 2 % from total) and 9 (2, 13 % from total), respectively. Albeit the very low sample size, the neonatal and old cow elements from the same context (photo 1 below) can at least raise the thought of a dairy-farm economy (Halstead 1998).



**Photo 1 – old (black burned Phalanx) and young (part of neonatal innominate) cattle *Bos taurus*.**

## Caprines

There is a sizeable amount of Caprines in the total assemblage, although the 112 identified elements amount to less than 5 % of the total NISP.

The contexts most abundant in caprine elements are [013] and [014], with 24 and 18 identified elements, respectively. One discarded horn core from [007] represents craft working debris.

## Horse

The only identified horse element is an upper M1 or M1 that may have been discarded and does not positively indicate the animal's death.

## Dog

Trench 1 did not yield any dog elements, but rather traces for the presence of this species on site in general. A certain amount of bones bear dog gnawing marks and indicate that these canines had access to some of the elements. Contexts [013], [014], [018] and [019] each yielded at least one dog chewed/gnawed bone. The gnaw marks were found on three ribs and one ulnar fragment of MTMs (medium terrestrial mammals) and one humeral and one femoral element speciated to OVCA.

## Wild Mammals

### Seal

One black burned complete Phalanx is the only evidence for the presence of a phocid, potentially of larger size since the element was between 5 and 10 cm long.

## Birds

| Table 3: Identified Bird Species           | Absolute # |
|--|------------|
| <b>Wildfowl - sea birds</b>                |            |
| Migratory Waterfowl                        |            |
| Mallard Duck ( <i>Anas platyrhynchos</i> ) | 1          |
| Eider Duck ( <i>Somateria mollissima</i> ) | 3          |
| Mute Swan ( <i>Cygnus olor</i> )           |            |
| <b>Wildfowl - land birds</b>               |            |
| Ptarmigan/grouse ( <i>Lagopus mutus</i> )  | 2          |

Table 3 demonstrates the low number in bird species identified from the Möðruvellir Midden material. The Mallard (*Anas platyrhynchos*) was collected from context [006] and offers a good amount of the articulated skeleton determined to belong to one individual as listed above. The remaining elements are in very good condition, even tracheal rings are preserved. There seems to be a pathological condition that may have caused the death of this water fowl. The furcula (wishbone) shows extra bone growth on the left side of the skeleton. This asymmetry on the left side repeats in the scapula (see red circles), and very subtly in the humerus. The duck could have been either a sick domesticate or wild one, maybe discarded because as inedible.



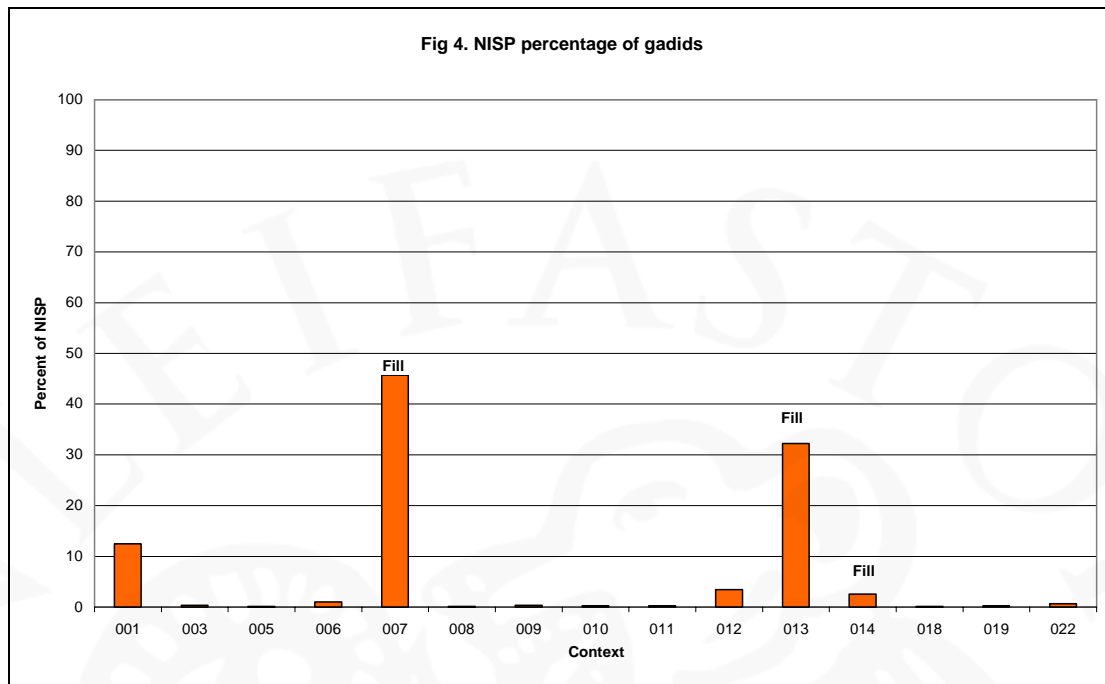
Photo 2 – Mallard (*Anas platyrhynchos*) elements – pathology highlighted in red.

Both Eider duck and Ptarmigan are birds residing in the Eyjafjord area (Hilmarrsson, 2000); their presence in the site assemblage is not extraordinary.

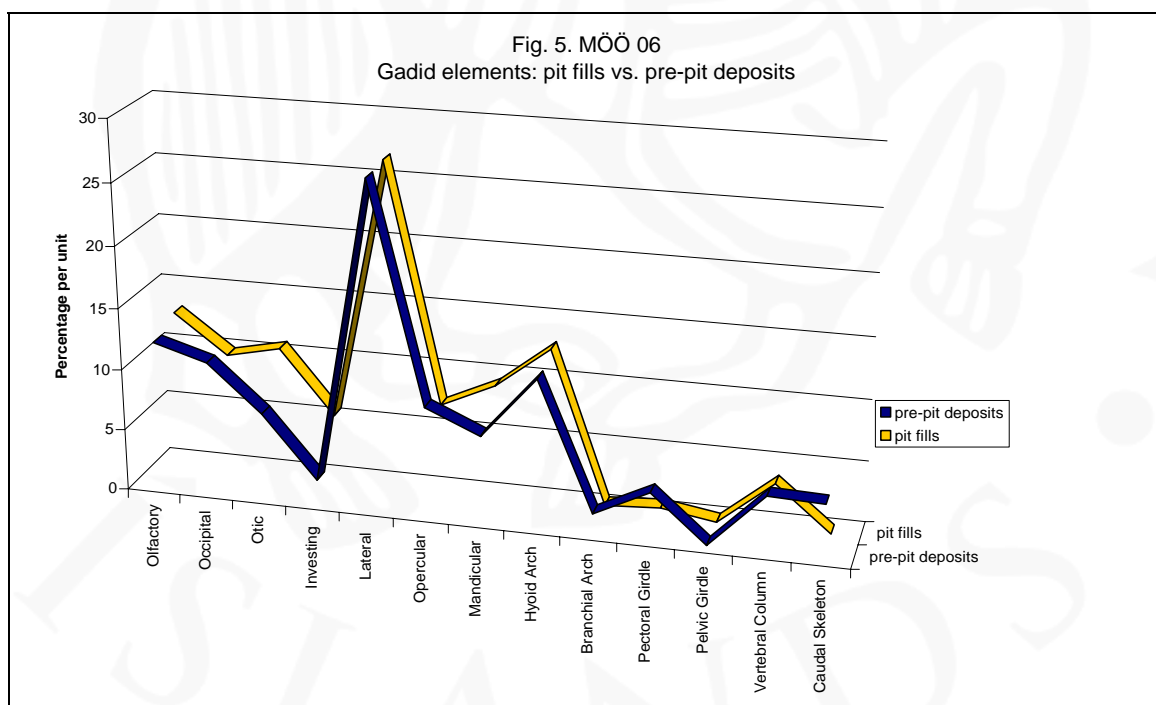
## Fish

As mentioned earlier, the fills of cuts [031] and [015] are rich in fish remains and further contain the majority of the elements speciated to the gadid family, including Cod and Haddock. The picture of the *South facing section* above demonstrates the location of the three (or two, if 13 and 14 are put together in the group 16 as they were during excavation) contexts mentioned throughout this zooarchaeological report.

Context [007] represents one of the latest activities associated with the building of the mound, at least in the area of the trench. Its cut (031) digs into the earlier cut (015) and fill(s) [013] and [014] underneath it. Cut (015) thus chronologically was created earlier in time than cut (031). How much earlier is hard to say at this time, lacking reliable relative (Pottery and other artefactual analyses) and absolute (in form of isotopic analyses) dates.



As figure 4 demonstrates, the fills for the cuts contain the majority of the identified gadid elements. Context [001] is abundant in gadid bones; however, it is a cleaning deposit and thus represents more of an initial overview of the faunal remains present in this midden trench.



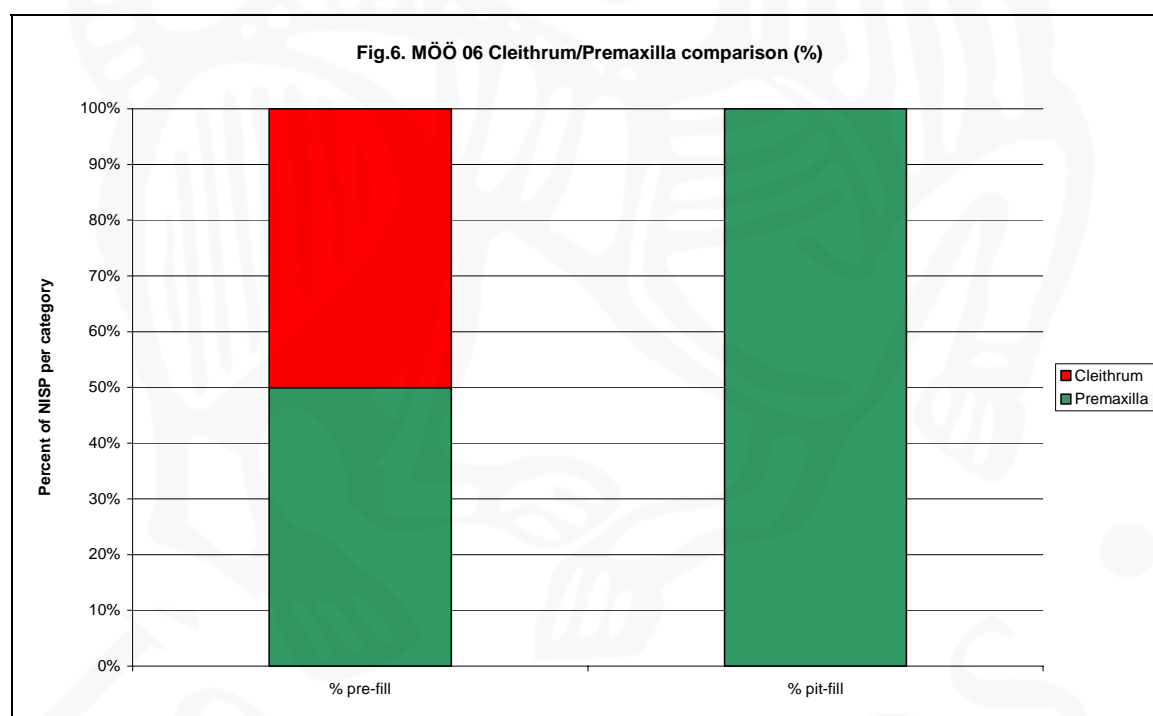
The comparative gadid element distribution graph (fig 5) demonstrates an overall predominance of fish heads present and fish tails absent. The pattern indicates preparation of the fish, potentially in form of stock fish drying methods (Krivogorskaya, 2006). Presented in the graph are the ‘pre-pit deposits’, and the ‘pit-fill deposits’. They exhibit a similar overall pattern, with a slightly clearer indication



towards fresh fish being prepared on site. It should be remembered that the pit-fill deposits contain considerably more gadid elements (fig. 4) than the earlier deposits. Due to small sample size, there is no clear argument for on-site preparation of dried fish. It is however safe to say that the fresh cod reached Möðruvellir in complete form and was then processed, with the fish heads discarded in the pits referred to above (McGovern, personal communication, February 2006).

## Discussion

There is a distinct difference in the midden contents deposited prior to the fills of the cuts. The earlier, pre-fill deposits contain more burnt elements and show a different species distribution, including neo-natal and old cow bones (photo 1) vs. few burnt elements and many gadids, the majority of total fish elements, as well as caprines found in the pit-fill deposits. The pit fill deposits are clearly chronologically younger and raise the issue of a change in the nature of food preparation at Möðruvellir. A larger sample size and deeper stratigraphy could clarify this emerging pattern. To return to the fish one more time, the distribution of fish heads (signified by premaxilla elements in the skull of the fish) vs. fish tails (presence of gadid cleithra) will be demonstrated in a graph below (Perdikaris & McGovern 2006). Figure 6 again uses the distinction of pre-fill deposits vs. pit-fill deposits, based on two elements only:



The *cleithrum vs premaxilla comparison* demonstrates that the pre-fill deposits contain an equal amount of heads and tails. According to figure 6, the pit-fills contain heads only and are thus indicators for fresh fish processing, with the heads remaining in the midden deposit and the tails going somewhere else. The 50/50 split in the pre-fill deposits could indicate fresh fish consumption, but again, small sample size is too small for speculation on the gadid management prior to the accumulation of the fish pits.

## Conclusions and Further Work

The key target of this project started in summer of 2006 has been met: the team was able to excavate a sample of a very well stratified midden hill. The very basic initial artifact analysis (see Harrison & Roberts, 2006) of finds collected with the faunal remains suggests that the top of the midden, (thus the most recent deposits) was located.

This very preliminary report also highlights a number of points to be addressed and depend on further funding:

- **Dating**

*Absolute* dating by means of isotopic studies could be arranged for with the University of Durham and/or the Scottish Universities Reactor Center in East Kilbride Scotland, directed by Dr. Gordon Cook, and aimed at a better understanding of the variations in Marine Reservoir Effect (MRE), affecting age estimates via C14 isotopic analysis (Ascough et al 2006).

- *Relative* dating of the artifacts can be undergone by an artifact specialist at FSI. This will place the materials into a better historic time frame. At this point, the most recent midden deposits may be from the late 19<sup>th</sup> to early 20<sup>th</sup> centuries (Vésteinsson, 2004).

- **Further Excavation work**

- The well preserved archaeofauna demonstrates the presence of stratified midden deposits. In order to assess the socio-political aspects of the monastery in comparison with the later medieval trading station at Gásir (Roberts, 2005) and the hinterlands in Eyjafjord, faunal data needs to be collected from lower contexts of this midden. A larger area opened will also yield a more representative sample of the faunal patterns from all layers.

- **Size reconstruction and ageing**

- Large enough samples of measurable elements such as long bones and tooth rows in mammals and certain cranial parts in gadids can yield reliable age and size estimates, potentially indicating the farming/fishing practices in place at various times (McGovern et al, 2001).

This data would allow for a better understanding of the monastery's context within medieval local and greater realm.

### **Acknowledgments:**

This lab report was made possible by generous support from the Leverhulme Trust Landscapes Circum Landnám project, the CUNY Northern Science & Education Center, CUNY PSC Grants Program, US National Science Foundation Office of Polar Programs Arctic Social Science program, US National Science Foundation REU program, US National Science Foundation Archaeology program, the National Geographic Society, the Icelandic Archaeology Fund, and FSI (Fornleifastofnun Íslands).

Special thanks go to the Leifur Eiríksson Foundation and the Thor Thor's Fund (ASF). Further thanks for advice and editing to Prof. McGovern and Prof. Perdikaris and Howell Roberts for his advice and supervision in the field. Oddgeir Hansson (FSÍ) was instrumental in the excavation according to strata and I am thankful for Marina Matatova's help with the initial analysis of the archaeofauna. I would also like to thank the FSÍ staff for their help and friendship during my time in Reykjavík.

### **Literature:**

(a) [www.nat.is/nateng/horga.htm](http://www.nat.is/nateng/horga.htm)

Cannon, Debbi Yee. 1987. *Marine Fish Osteology: A Manual for Archaeologists*. Archeology Press, Simon Fraser University, Burnaby, B.C.

Cohen, Alan / Dale Serjeantson. 1996 (rev. edition). *A manual for the identification of Bird Bones from Archaeological Sites*. Archetype Publications Ltd, London.

Driesch, A von den. 1976. *A Guide to the Measurement of Animal Bones from Archaeological Sites*. Peabody Museum Bulletin 1, Peabody Museum of Archaeology and Ethnology, Harvard University, Cambridge, Massachusetts

Edvarsson, R., et al. 2004. Coping with Hard Times in NW Iceland: Zooarchaeology, History, and Landscape Archaeology at Finnbogasstaðir in the 18<sup>th</sup> Century, NORSEC Zooarchaeology Laboratories Report No 11, CUNY Northern Science and Education Center.

Grant, Annie 1982. The use of tooth wear as a guide to the age of domestic ungulates, in B. Wilson, C. Grigson, and S. Payne (eds.) *Ageing and Sexing Animal Bones from Archaeological Sites*, BAR British Series 109 pp 91-108. Oxford.

Grayson, D. K. 1984. *Quantitative Zooarchaeology*. Academic press, Orlando

Halstead, Paul, 1998. Mortality Models and Milking: problems of uniformitarianism, optimality, and equifinality reconsidered, *Anthropozoologica* 27: 3-20.

Harrison, Ramona & Howell Roberts. 2006. The Midden at Möðruvellir, 2006 Preliminary Excavation Report. FSÍ report: FS338-06381, Reykjavík 2006.

Hilmarsson, Johann Oli, 2000. *Icelandic Bird Guide*. Bay Foreign Language Books.

Hillson, Simon , *Teeth*, 1986 Cambridge Manuals in Archaeology, Cambridge U Press.

Krivogorskaya, Yekaterina, Sophia Perdikaris, Thomas H McGovern. 2005. *Fish Bones and Fishermen: the potential of zooarchaeology in Westfjords*. Archaeologica islandica 4.

Lyman , R.L. 1996, *Taphonomy*, Cambridge U.P.

McGovern, T.H. 1985. The arctic frontier of Norse Greenland, in: S. Green & S. Perlman (eds.) *The Archaeology of Frontiers and Boundaries*, Academic Press, New York, pp. 275-323.

McGovern T.H., Amorosi T., Perdikaris S. & Woollett J.W. 1996 Zooarchaeology of Sandnes V51: Economic Change at a Chieftain's Farm in West Greenland, *Arctic Anthropology* 33(2)94-122.

McGovern T.H., Sophia Perdikaris, Clayton Tinsley, 2001 Economy of Landnam: the Evidence of Zooarchaeology, in Andrew Wawn & Thorunn Sigurðardottir (eds.) *Approaches to Vinland* , Nordahl Inst. Studies 4, Reykjavik. Pp 154-166.

North Atlantic Biocultural Organization Zooarchaeology Working Group 2003. *NABONE Zooarchaeological Recording Package 8<sup>th</sup> edition*, CUNY, NY.

Perdikaris, Sophia. 1999. From chiefly positioning to commercial fishery: Long-term economic change in Arctic Norway. In *World Archaeology, Feb99, Vol. 30 Issue 3*, p388, 15p.

Perdikaris, S. , Colin Amundsen, T. H. McGovern 2002 *Report of Animal Bones from Tjarnargata 3C, Reykjavík, Iceland*, Report on file Archaeological Inst. Iceland, Reykjavik.

Perdikaris S & T.H.McGovern 2006. Walrus, cod fish and chieftains: patterns of intensification in the Western North Atlantic. In T. Thurston (ed) *New Perspectives on Intensification*, Plenum Press.

Reitz Elizabeth J. & Elizabeth S. Wing. 1999. *Zooarchaeology*. Publisher: Cambridge, UK ; New York : Cambridge University Press.

Roberts H. M. 2002b *Archaeological Investigations at Gásir 2002, a preliminary report*. Fornleifastofnun Íslands FS180-01072, Reykjavík.

Roberts H.M. 2005. *Gásir 2004, an Interim Report*, Fornleifastofnun Íslands FS194-01073

Vésteinsson, Orri, 2001, Möðruvellir í Hörgárdal, FSÍ report – FS153-9807. Reykjavík 2001.